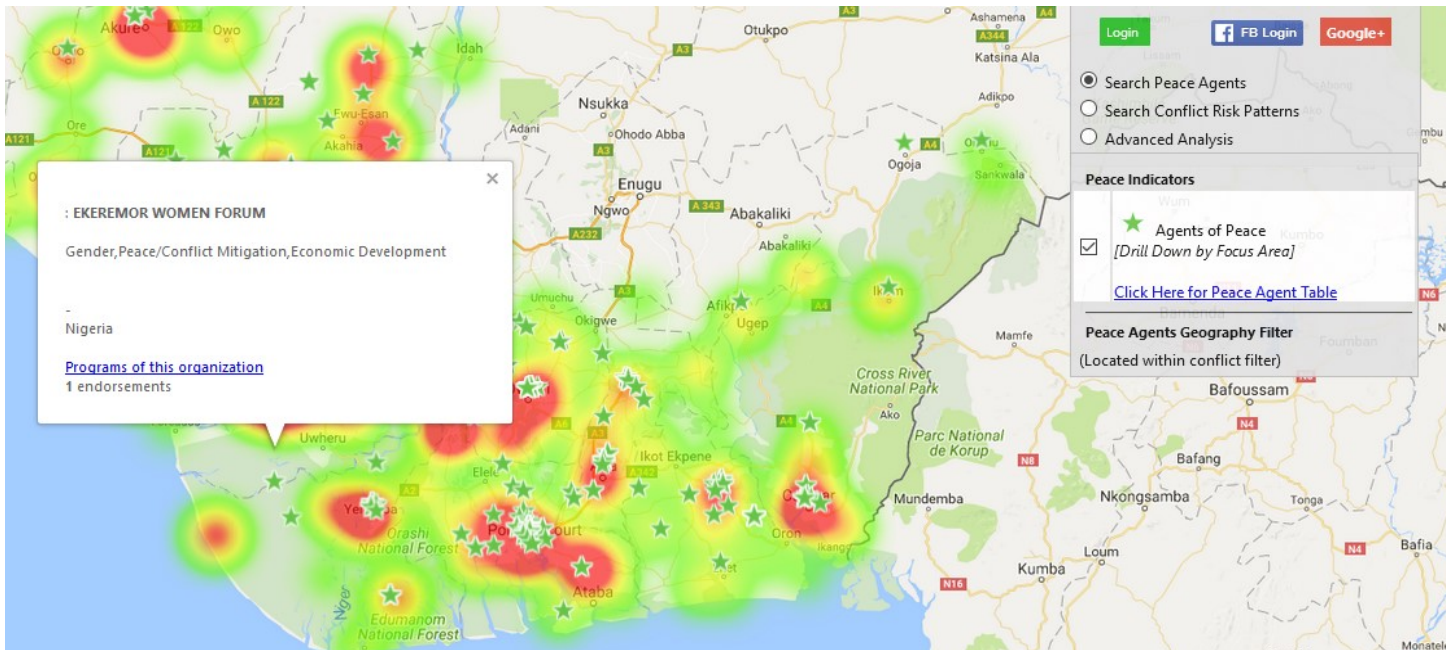


Niger Delta Peace Map

Find the Story in the Data: www.p4p-nigerdelta.org



The Peace Map brings together all available sources on peace and conflict to one platform.

It enables users (public sector, private sector, civil society, development actors, and community representatives) to better understand the conflict landscape and peace and security architecture for the promotion of peace and conflict sensitivity in the Niger Delta Region.

The Peace Map is highly interactive, allowing the user to test hypotheses and relationships between dozens of indicators and to juxtapose areas of conflict risk against the locations of self-identified Peace Agents, categorized by focus area.

Organizations that register as Peace Agents can network and receive alerts when there is a spike in conflict risk factors in their area.

PIND uses the Peace Map to produce monthly and quarterly trackers at the state level, for early warning and conflict analysis on the ground, as well as deeper thematic briefs to inform policy and planning.

Inquiries

Afeno Super Odomovo
IPDU Research Coordinator
Telephone: 081 7240 1595
Email: afeno@pindfoundation.org

Report Incidents: IPDU Early Warning System

Report any verified incident of conflict to IPDU SMS early warning system by text message:

080 9936 2222

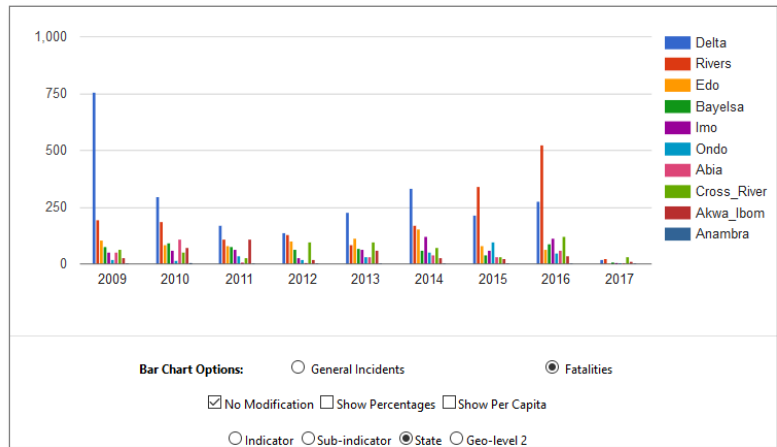
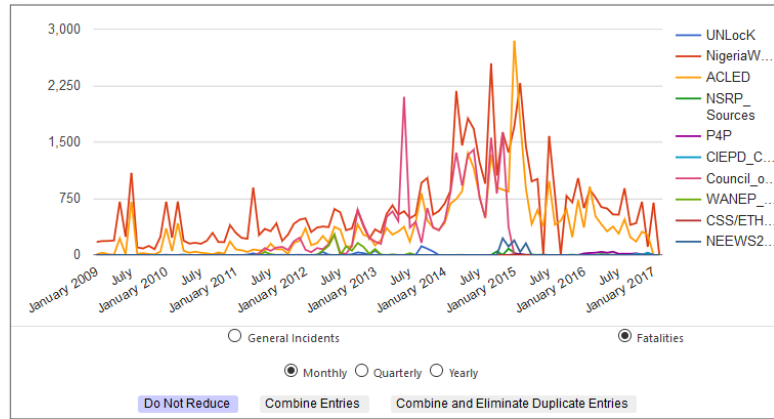
Kindly include the State, LGA, Town, Date, and brief incident description



Bells and Whistles

Analysis and Functions

- Search by source, compare sources, reduce duplicates
- Search by country, region, state, or LGA
- Search by indicator and sub-indicator
- Search by cross-cutting themes (Incidents affecting Women and Girls, customized keyword searches)
- Monthly, quarterly, or annual trends by # of incidents or fatalities
- Compare states or LGAs by indicator, sub-indicator, number of incidents or fatalities by raw tally or per capita
- View static or dynamic heat map showing change over time
- View table of incident descriptions based on the parameters of your search
- Register as a Peace Agent, publicly endorse organizations that do good work
- Add KML (keyhole Markup Language) layer for deeper analysis
- Download data to Excel for off line analysis



Niger Delta Quarterly Conflict Trends

October to December 2016

Violence continued to increase in the fourth quarter of 2016, through strategic humanitarian aid.

This quarterly review looks at the trends and patterns of conflict in the Niger Delta and reports on the impact of the 2016 election on peace and stability in the Niger Delta. It is not designed as a conflict analysis but rather to provide a snapshot of the current situation and to identify the main drivers of conflict. The review is intended to assist stakeholders in the region and beyond in understanding the current conflict drivers, including the impact of the 2016 election, and to provide a platform for dialogue and action.

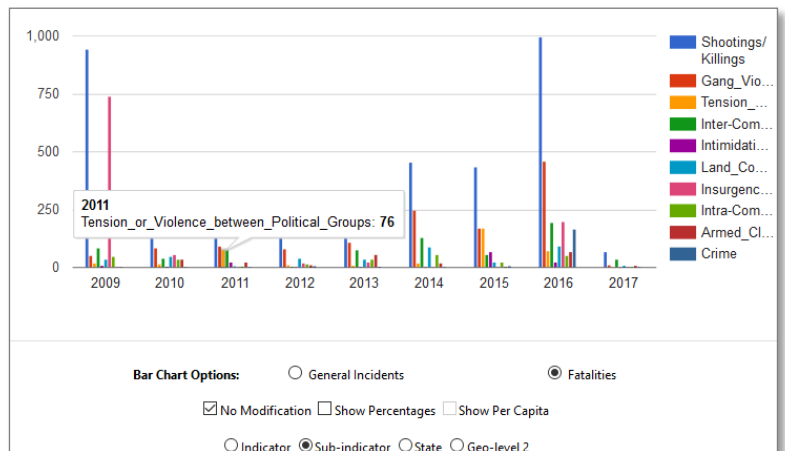
Conflict issues in the Niger Delta include economic decline, political competition, organized criminality, and resource-based conflict. Incidents include attacks on oil infrastructure, kidnappings, and assassinations. Data sources include ACLED, Human Rights Watch, and other sources.

The Niger Delta comprises 145 out of the 160 local government areas and covers 6 out of the 36 states of Nigeria: Abia, Akwa Ibom, Bayelsa, Cross River, Delta, Edo, Imo, Rivers, and Anambra.

Heatmap of Conflict Incidents in the Niger Delta

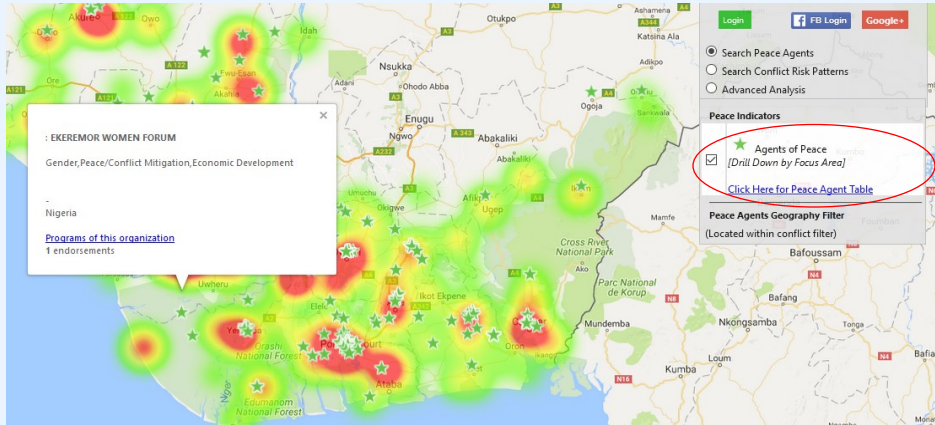
Map showing conflict incidents in the Niger Delta region from October to December 2016. The map uses a color scale from green (low density) to red (high density) to indicate the intensity of conflict incidents. Major hotspots are visible in the northern and central parts of the region.

Logo for PINO, FFP, and Peace.Yes!



Mapping Conflict

What Are We Mapping?



Our Search Parameters

- Agents of Peace
[Drill Down by Focus Area]

Cross Cutting:
Incidents Affecting Women and Girls

Sources 2009-2017

- **NEWS2015/TMG** (300 incidents)
- **CSS/ETH Zurich** (67 incidents)
- **WANEP Nigeria** (456 incidents)
- **Council on Foreign Relations** (2,358 incidents)
- **CIEPD CWC** (58 incidents)
- **P4P SMS** (665 incidents)
- **ACLED** (7,188 incidents)
- **Nigeria Watch** (10,646 incidents)
- **UNLock** (1,216 incidents)
- **NSRP Sources** (1,604 incidents)

Indicators

8 Conflict Risk Factors (65 Sub-Indicators)

- **Demographic Pressures**
(6 Sub-Indicators)
- **Refugees/IDPs**
(4 Sub-Indicators)
- **Economic Pressures**
(7 Sub-Indicators)
- **Group Grievance**
(8 Sub-Indicators)
- **Governance/Legitimacy**
(7 Sub-Indicators)
- **Human Rights**
(11 Sub-Indicators)
- **Insecurity**
(16 Sub-Indicators)
- **Public Services**
(6 Sub-Indicators)

About Us

PIND

The Foundation for Partnership Initiatives in the Niger Delta (PIND) is a not-for-profit organization that develops innovative partnerships for peacebuilding and sustainable livelihoods in the Niger Delta. PIND has developed a Peace Map to bring together data on peace and conflict for validation, triangulation and multi-stakeholder collaboration.

The Fund For Peace

The Fund for Peace (FFP) is an independent, non-partisan, 501(c)(3) non-profit research and educational organization founded over five decades ago, headquartered in Washington D.C. FFP works to prevent conflict and promote sustainable security by building relationships and trust across diverse sectors and by developing innovative technologies and tools. FFP provides technical support to PIND in their Peacebuilding program.

The Projects

IPDU: The Integrated Peace and Development Unit (IPDU) of PIND responds to emerging threats and mobilizes appropriate actors and resources for preventive interventions.

P4P: Partners for Peace (P4P) is a network of peace actors whose mission is to build social capital around peacebuilding by amplifying the voices of positive actors, and collaborating on activities for conflict early warning, management, and prevention.